








| | |
|---|----------------|
| <u>Your Prescription Strength:</u> | |
|  | Easy Trails |
|  | Easier Trails |
|  | Easiest Trails |



ATASCADERO TRAILS:



Juan Bautista de Anza Trails:



These trails have dirt surfaces, views of riparian habitat and limited parking of 2-3 cars. There are no restrooms. Leashed dogs, equestrians and bikes are allowed.

 **South de Anza Trail** 
 1.69 mile hike, trailhead is located at the end of Aragon Rd. *City of Atascadero Community Services Department (805) 461-5000*



 **Atascadero Mutual Water Company de Anza Trail** 
 1 mile trail. Trailhead is located at 6801 Sycamore Rd. *City of Atascadero Community Services Department (805) 461-5000*



 **North de Anza Trail** 
 2.81 miles of trail. Trailhead is located at 4535 Sycamore Rd. *City of Atascadero Community Services Department (805) 461-5000*

 **De Anza Estates de Anza Trail** 
 .85 miles of trail. Trailhead is located at 1405 N Ferrocarril Rd. *City of Atascadero Community Services Department (805) 461-5000*



 **Atascadero Lake Park** 
 This is a flat 1.19 mile loop around the lake on a dirt surface. Restrooms and parking are available. Leashed dogs and bikes are allowed. Trailhead is located at Portola Rd and Lake View Dr. *City of Atascadero Community Services Department (805) 461-5000*

Stadium Park Trails:
 3 easier trails and the easy Pine Mtn Loop Trail, all on dirt surfaces with wooded views. Parking is limited to 2-3 cars with no restrooms. Leashed dogs and bikes are allowed.



 **ALPS Trail** 
 .16 miles and the trailhead is at Stadium Park entrance on Hwy 41. *City of Atascadero Community Services Department (805) 461-5000*



 **Pine Mtn. Loop Trail** 
 .82 miles and the trailhead is at Stadium Park entrance on Hwy 41. This trail takes you to the top of Pine Mtn. and provides an inspiring view of the Salinas River Valley from Santa Margarita to Paso Robles. *City of Atascadero Community Services Department (805) 461-5000*

 **Stadium Park Trail** is .42 miles 
 .42 miles and the trailhead is at Stadium Park entrance on Hwy 41. *City of Atascadero Community Services Department (805) 461-5000*



 **Blue Oak Trail** 
 .42 miles and the trailhead is at Escarpa and Pinal Avenues. *City of Atascadero Community Services Department (805) 461-5000*



Heilmann Regional Park Trails:



 **Jim Green Trail** 
 This is a 1.7 mile dirt loop trail with one steep climb. Escape for a short time into a small wilderness area, summit views are outstanding including 3 distant mountain ranges and Chalk Mountain Golf Course below you. Limited parking is available with no restrooms. Leashed dogs, equestrians and bikes are allowed. The trailhead is located at the end of Cortez Ave. off of Curbaril Ave. *SLO County Parks (805) 781-5930*



 **Blue Oak Trail** 
 This is a 1.3 mile dirt path around a community park perimeter, hiking and biking only. Tour the blue oak forest and park areas; enjoy distant views of the La Panzas and Santa Lucia mountain ranges. Located in Heilmann Regional Park with parking on El Bordo Rd. *SLO County Parks (805) 781-5930*



PASO ROBLES TRAILS:

 **Charolais Bridge Easement Trail** 
 This .35 mile dirt trail is located at Charolais and South River, Riverbank. *City of Paso Robles Library & Recreation Services (805) 237-3988*

 **Paso Robles City Park Loop** 
 This .36 mile flat downtown walk around the park is located at 11th and Park Streets. *City of Paso Robles Library & Recreation Services (805) 237-3988*

 **Sherwood Forest Loop** 
 This just less than 1 mile loop trail around Oak Creek Park is on concrete and dirt. The starting point is located at 270 Scott Street. *City of Paso Robles Library & Recreation Services (805) 237-3988*

 **Union Road Trail** 
 This 1.07 mile trail is paved. The trail head is located at 13th, Union and Kleck. *City of Paso Robles Library & Recreation Services (805) 237-3988*

 **Almendra Court Trail** 
 This .17 mile trail is paved. The starting point is located at Almendra and Union. *City of Paso Robles Library & Recreation Services (805) 237-3988*

 **Water Tank Loop** 

This just less than 2 miles trail is paved. The starting point is at Golden Hills, Rolling Hills and Creston.
City of Paso Robles Library & Recreation Services (805) 237-3988

 **Barney Schwartz Park** 

This .88 mile paved trail is located at 2970 Union Road in Barney Schwartz Park.
City of Paso Robles Library & Recreation Services (805) 237-3988

 **Centennial to Lana Trail** 

This ½ mile paved trail is located at 600 Nickerson Drive in Centennial Park.
City of Paso Robles Library & Recreation Services (805) 237-3988

 **Navajo to Larry Moore Park Trail** 

This 1.2 mile dirt trail is located behind the Harrod Housing Tract at Larry Moore Park close to Kohl's.
City of Paso Robles Library & Recreation Services (805) 237-3988

 **Charolais Trail** 

This 1.4 mile paved trail is located on Charolais between South River and Creston.
City of Paso Robles Library & Recreation Services (805) 237-3988

 **Stoney Creek Trail** 

This ½ mile trail is located at Snead, Alamo Creek and Creston.
City of Paso Robles Library & Recreation Services (805) 237-3988

 **Turtle Creek Loop Trail** 

This .92 mile paved loop trail is located at Turtle Creek Park at Brookhill and Airport.
City of Paso Robles Library & Recreation Services (805) 237-3988

 **Royal Oaks Meadow Trail** 

This .2 mile paved trail is located at Parkview and Airport.
City of Paso Robles Library & Recreation Services (805) 237-3988

 **Rambouillet Snead Trail** 

.78 mile dirt trail with Arizona crossings. Starting point is located on Snead.
City of Paso Robles Library & Recreation Services (805) 237-3988

SANTA MARGARITA LAKE REGIONAL PARK TRAILS:

 **Grey Pine Loop** 


1.4 miles, multi-use loop trail. Begin your hike at Grey Pine Campground and enjoy scenic views of the lake.
SLO County Parks (805) 781-5930

 **Lakeside** 

1.5 mile one-way unmarked trail. This dirt road meanders along the lake shore. You can begin your hike at either the marina or White Oak. Restrooms and parking are available at both locations. This is a multi-use trail.
SLO County Parks (805) 781-5930

 **Rocky** 

1.8 miles one-way (out and back mandatory), multi-use. Ends at the Salinas Dam. Great hike for a lunch at the lookout.
SLO County Parks (805) 781-5930

 *Take one trail prescription a day and refill as needed!*